




Safford-Brown Preserve
From A looking east
Southwestern corner, 7/98



Safford-Brown Preserve, 7/98
From B looking east
Buffer of young vegetation between
cornfield and Winooski River



SAFFORD-BROWN PRESERVE
APPENDIX 11
PHOTOGRAPHS

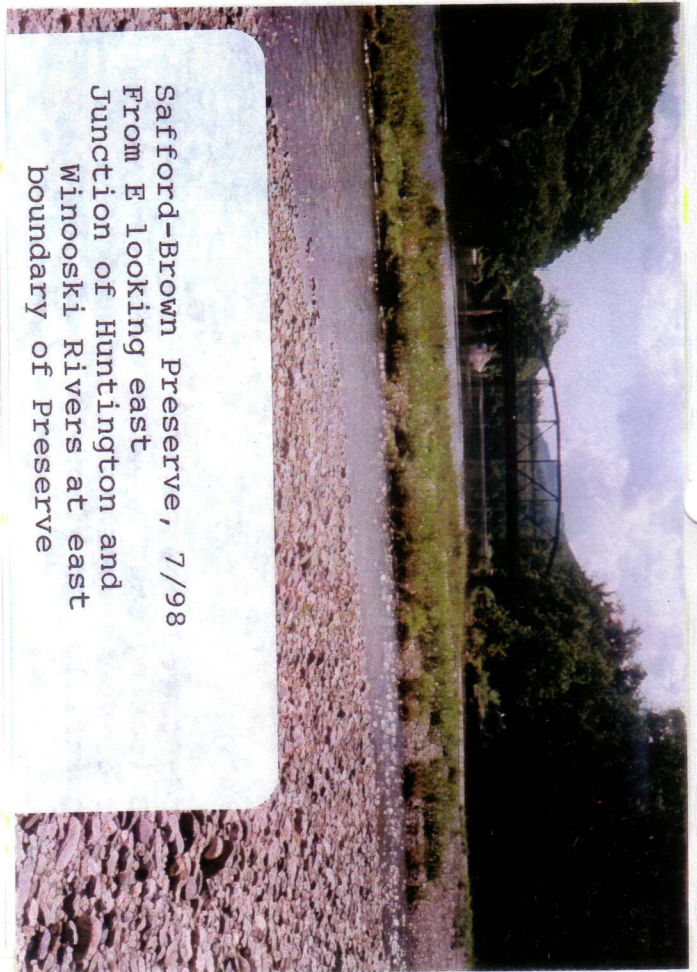
Safford-Brown Preserve, 7/98
From D looking west
Rivershore Trail



Safford-Brown Preserve, 7/98
From C looking northeast
Rivershore Trail at midpoint
of Preserve




Safford-Brown Preserve, 7/98
From F looking west
Winooski River shoreline



Safford-Brown Preserve, 7/98
From E looking east
Junction of Huntington and
Winooski Rivers at east
boundary of Preserve

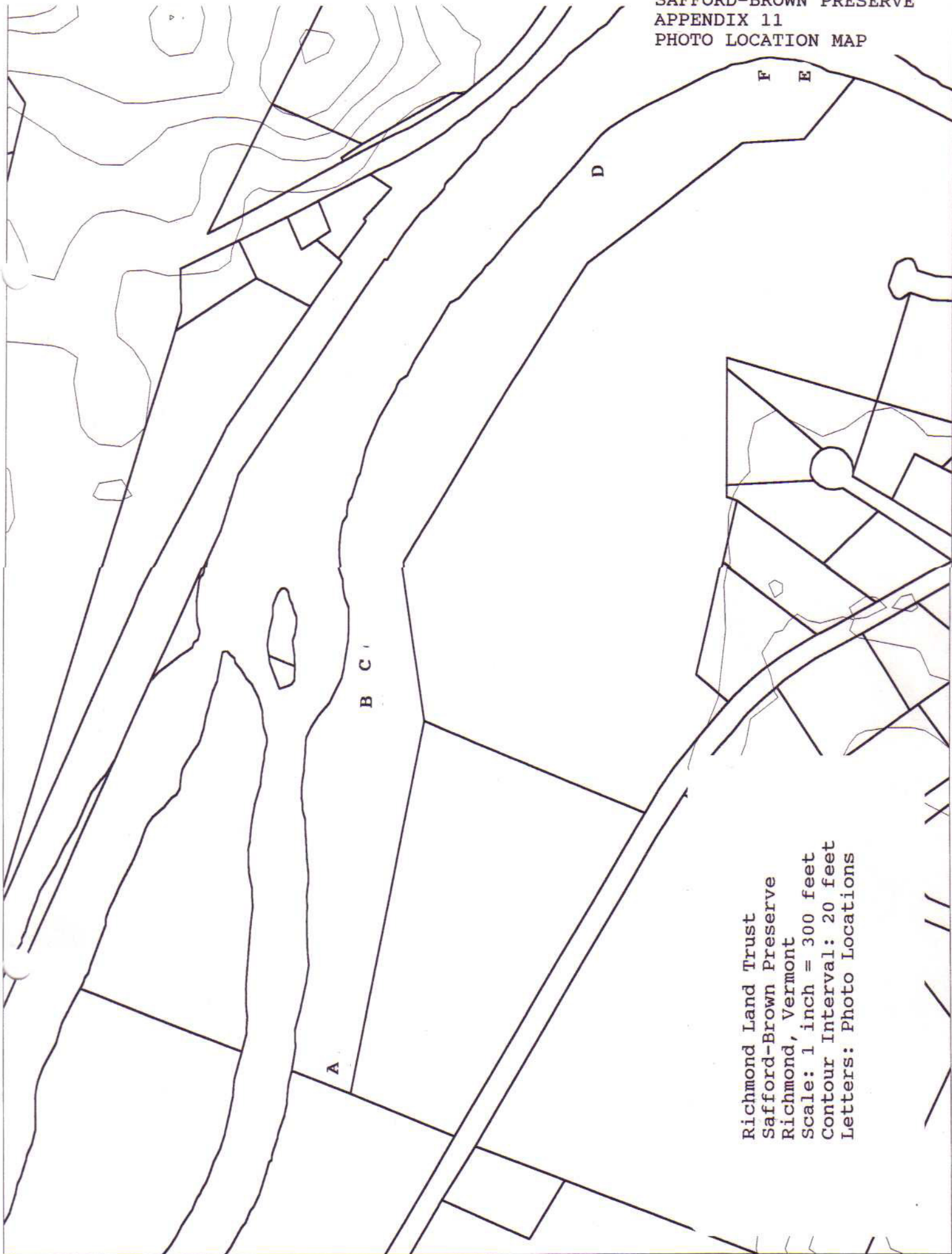


PhotoBardn<No.10>022
496 0127 N N N 2-05 2(014)



PhotoBardn<No.12>026
496 0127 N N N 2 02 2(014)

SAFFORD-BROWN PRESERVE
APPENDIX 11
PHOTO LOCATION MAP



Richmond Land Trust
Safford-Brown Preserve
Richmond, Vermont
Scale: 1 inch = 300 feet
Contour Interval: 20 feet
Letters: Photo Locations